




90 Degree Baseline image



90 Degree Wireline

Oriel Wind Farm

OSS

Oriel turbine
Substation location
(725851E 797079N)



Turbine	Generic 3-blade	Camera	Nikon D600	Easting	715540
Rotor dia	236 m	Date	09.09.19 - 13.55	Northing	780301
Hub height	152 m (above LAT)	View elevation	2 m ASL	Direction	45°
Tip height	270 m (above LAT)	Field of View	90°	Distance	17978 m



Title:
VP 16
Termonfeckin beach
Baseline & Wireline

Figure 27.27a	Drawn by:	PM
ITM IRENET 95	Checked:	SA
Data Source: RPS 2023	Job Ref:	NI 2124
Status: Revision A	Date:	Nov 2023

Project
ORIEL WIND FARM PROJECT

This image provides landscape and visual context only

Client

Elmwood House, 74 Boucher Road
BELFAST, BT12 6RZ
028 9066 7914



90 Degree Photomontage

This image is for visual context purposes only

Substation location
(725851E 797079N)



Turbine	Generic 3-blade	Camera	Nikon D600	Easting	715540
Rotor dia	236 m	Date	09.09.19 - 13.55	Northing	780301
Hub height	152 m (above LAT)	View elevation	2 m ASL	Direction	45°
Tip height	270 m (above LAT)	Field of View	90 °	Distance	17978 m

Title:
**VP 16
Termonfeckin beach
Photomontage**

Figure 27.27b	Drawn by:	PM
ITM IRENET 95	Checked:	SA
Data Source: RPS 2023	Job Ref:	NI 2124
Status: Revision A	Date:	Nov 2023

Project
ORIEL WIND FARM PROJECT



Client
RPS MAKING COMPLEX EASY
Elmwood House, 74 Boucher Road
BELFAST, BT12 6RZ
028 9066 7914



53.5 Degree Photomontage

Planar projection - view flat at a comfortable arm's length

Substation location (725851E 797079N)	Turbine	Generic 3-blade	Camera	Nikon D600	Easting	715540
	Rotor dia	236 m	Date	09.09.19 - 13.55	Northing	780301
	Hub height	152 m (above LAT)	View elevation	2 m ASL	Direction	34°
	Tip height	270 m (above LAT)	Field of View	90 °	Distance	17978 m

Title:
**VP 16
Termonfeckin beach
Photomontage**

Figure 27.27c	Drawn by:	PM
ITM IRENET 95	Checked:	SA
Data Source: RPS 2023	Job Ref:	NI 2124
Status: Revision A	Date:	Nov 2023

Project
ORIEL WIND FARM PROJECT

Client




ORIEL WINDFARM
OFFSHORE RENEWABLE ENERGY



RPS
MAKING
COMPLEX
EASY

Elmwood House, 74 Boucher Road
BELFAST, BT12 6RZ
028 9066 7914



Oriel Wind Farm
OSS

NISA
NISA OSP



Turbine	Generic 3-blade	Camera	Nikon D600	Easting	715540
Rotor dia	236 m	Date	09.09.19 - 13.55	Northing	780301
Hub height	152 m (above LAT)	View elevation	2 m ASL	Direction	0° + 180°
Tip height	270 m (above LAT)	Field of View	180 °	Distance	17978 m

Title:
VP 16
Termonfeckin beach
Cumulative Offshore Wireline

Figure 27.27d	Drawn by:	PM
ITM IRENET 95	Checked:	SA
Data Source: RPS 2023	Job Ref:	NI 2124
Status: Revision A	Date:	Nov 2023

Project
ORIEL WIND FARM PROJECT

